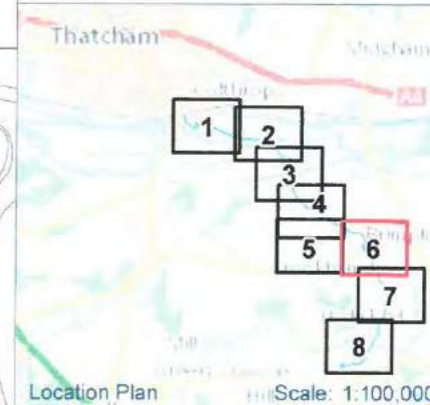


Key:  
 Rights to be Acquired  
 Map Extent



Notes:  
 Coordinate System: British National Grid  
 Projection: Transverse Mercator  
 Datum: OSGB 1936

Location:  
 Thatcham to Ashford Hill

Coords: 455,348 164,625

Drawing Name:  
 CPO Map 6 of 8 referred to in the Southern Electric Power Distribution Plc (Thatcham, Berkshire to Ashford Hill, Hampshire Connection) Compulsory Purchase Order 2020

Drawing No: 181093\_PLN\_CPO\_1459.6

Rev	Date	Description
-	04.05.2020	First Issue

Drawn: PR  
 Approved: DB/OK  
 Sheet No: 6 of 8  
 Sheet Size: A3



The information contained in this document is confidential and protected by copyright. The use, copying or disclosure to a third party, either wholly or in part, except with the written permission of, and in the manner prescribed by Southern & Scottish Energy Networks constitutes an infringement of copyright. Dalcour Maclaren does not warrant that this document is definitive nor free of error and does not accept liability for any loss caused or arising from reliance upon information provided herein. Although our best efforts have been made to ensure the accuracy of these plans, all measurements must be confirmed on site. BASED UPON THE ORDNANCE SURVEY MAP WITH THE SANCTION OF THE CONTROLLER OF H.M. STATIONERY OFFICE. CROWN COPYRIGHT RESERVED. © OS LICENCE No. 100019808

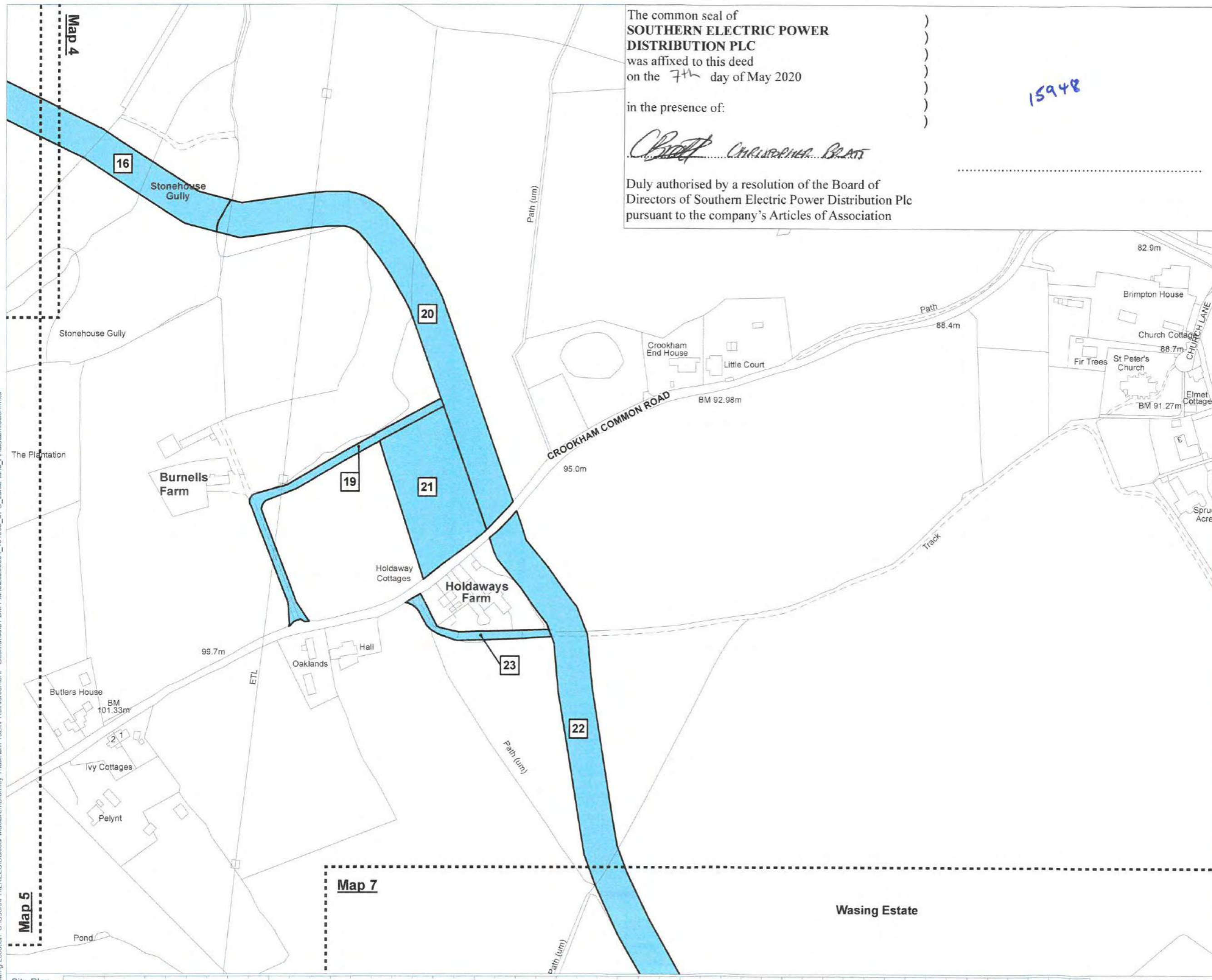
The common seal of  
**SOUTHERN ELECTRIC POWER  
 DISTRIBUTION PLC**  
 was affixed to this deed  
 on the 7<sup>th</sup> day of May 2020

in the presence of:

*Christina Chamberlain Bratt*

Duly authorised by a resolution of the Board of  
 Directors of Southern Electric Power Distribution Plc  
 pursuant to the company's Articles of Association

15948





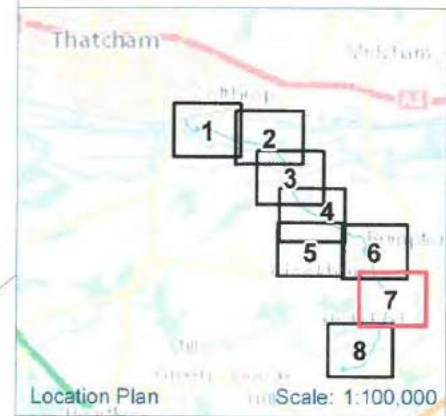
Map 4

Map 5

Map 7



**Key:**  
 Rights to be Acquired  
 Map Extent



**Notes:**  
 Coordinate System: British National Grid  
 Projection: Transverse Mercator  
 Datum: OSGB 1936

**Location:**  
 Thatcham to Ashford Hill

**Coords:** 455,580 163,998  
**Drawing Name:**  
 CPO Map 7 of 8 referred to in the Southern Electric Power Distribution Plc (Thatcham, Berkshire to Ashford Hill, Hampshire Connection) Compulsory Purchase Order 2020

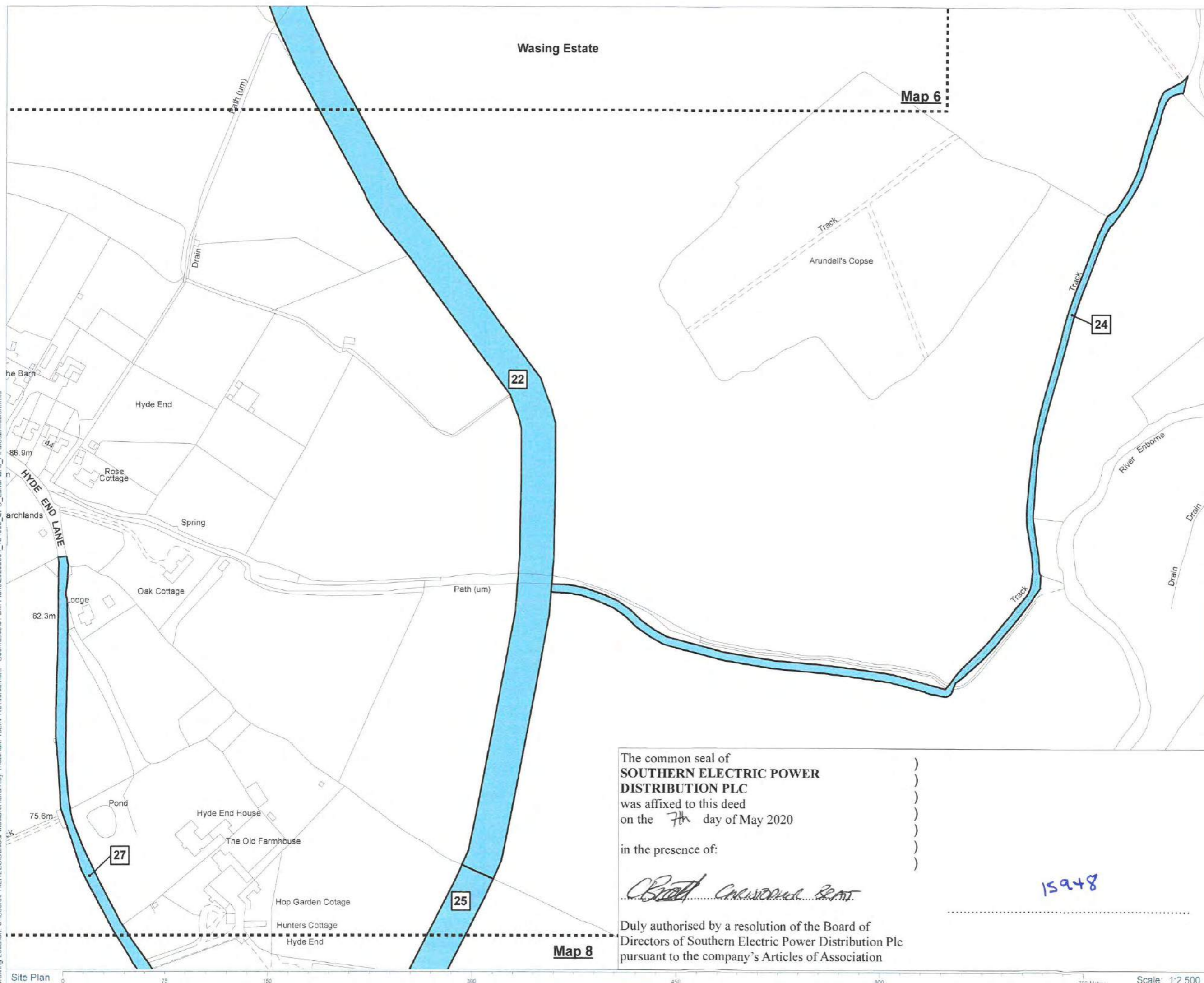
**Drawing No:** 181093\_PLN\_CPO\_1459.7


Rev	Date	Description
-	04.05.2020	First Issue

<b>Drawn:</b>	PR
<b>Approved:</b>	DB/OK
<b>Sheet No:</b>	7 of 8
<b>Sheet Size:</b>	A3





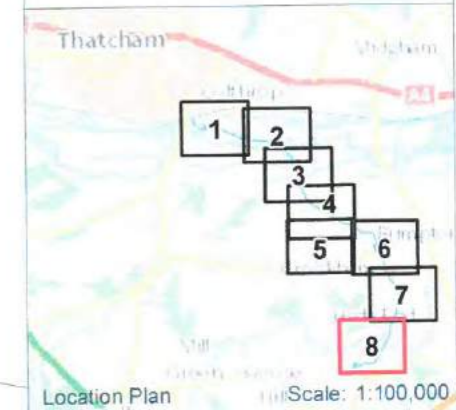
The information contained in this document is confidential and protected by copyright. The use, copying or disclosure to a third party, either wholly or in part, except with the written permission of, and in the manner prescribed by Southern & Scottish Energy Networks constitutes an infringement of copyright. Dalcour Maclaren does not warrant that this document is definitive nor free of error and does not accept liability for any loss caused or arising from reliance upon information provided herein. Although our best efforts have been made to ensure the accuracy of these plans, all measurements must be confirmed on site. BASED UPON THE ORDNANCE SURVEY MAP WITH THE SANCTION OF THE CONTROLLER OF H.M. STATIONERY OFFICE. CROWN COPYRIGHT RESERVED. © OS LICENCE No. 100019608.



The common seal of  
**SOUTHERN ELECTRIC POWER DISTRIBUTION PLC**  
 was affixed to this deed on the 7<sup>th</sup> day of May 2020  
 in the presence of:  
  
 Duly authorised by a resolution of the Board of Directors of Southern Electric Power Distribution Plc pursuant to the company's Articles of Association

15948

**Key:**  
 Rights to be Acquired  
 Map Extent



Notes:

Coordinate System: British National Grid  
 Projection: Transverse Mercator  
 Datum: OSGB 1936

Location:  
 Thatcham to Ashford Hill

Coords: 455,156 163,319

Drawing Name:  
 CPO Map 8 of 8 referred to in the Southern Electric Power Distribution Plc (Thatcham, Berkshire to Ashford Hill, Hampshire Connection) Compulsory Purchase Order 2020

Drawing No: 181093\_PLN\_CPO\_1459.8


Rev	Date	Description
-	04.05.2020	First Issue

Drawn:	PR
Approved:	DB/OK
Sheet No:	8 of 8
Sheet Size:	A3



The information contained in this document is confidential and protected by copyright. The use, copying or disclosure to a third party, either wholly or in part, except with the written permission of, and in the manner prescribed by Southern & Scottish Energy Networks constitutes an infringement of copyright. Dalcour Maclaren does not warrant that this document is definitive nor free of error and does not accept liability for any loss caused or arising from reliance upon information provided herein. Although our best efforts have been made to ensure the accuracy of these plans, all measurements must be confirmed on site. BASED UPON THE ORDNANCE SURVEY MAP WITH THE SANCTION OF THE CONTROLLER OF HM STATIONERY OFFICE. CROWN COPYRIGHT RESERVED. © OS LICENCE No 100019508

The common seal of  
**SOUTHERN ELECTRIC POWER  
 DISTRIBUTION PLC**  
 was affixed to this deed  
 on the 7<sup>th</sup> day of May 2020

in the presence of:  


Duly authorised by a resolution of the Board of  
 Directors of Southern Electric Power Distribution Plc  
 pursuant to the company's Articles of Association

15948

